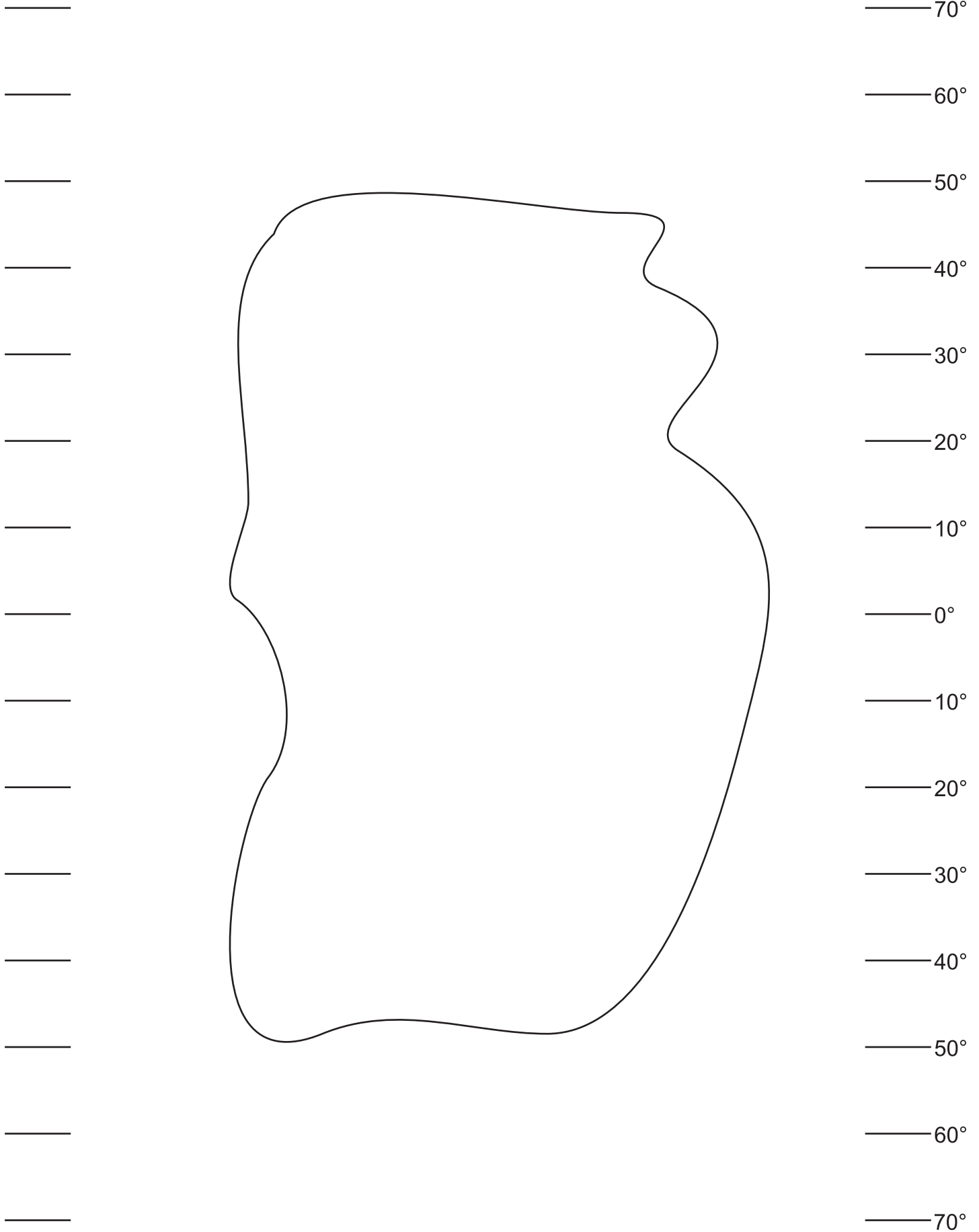
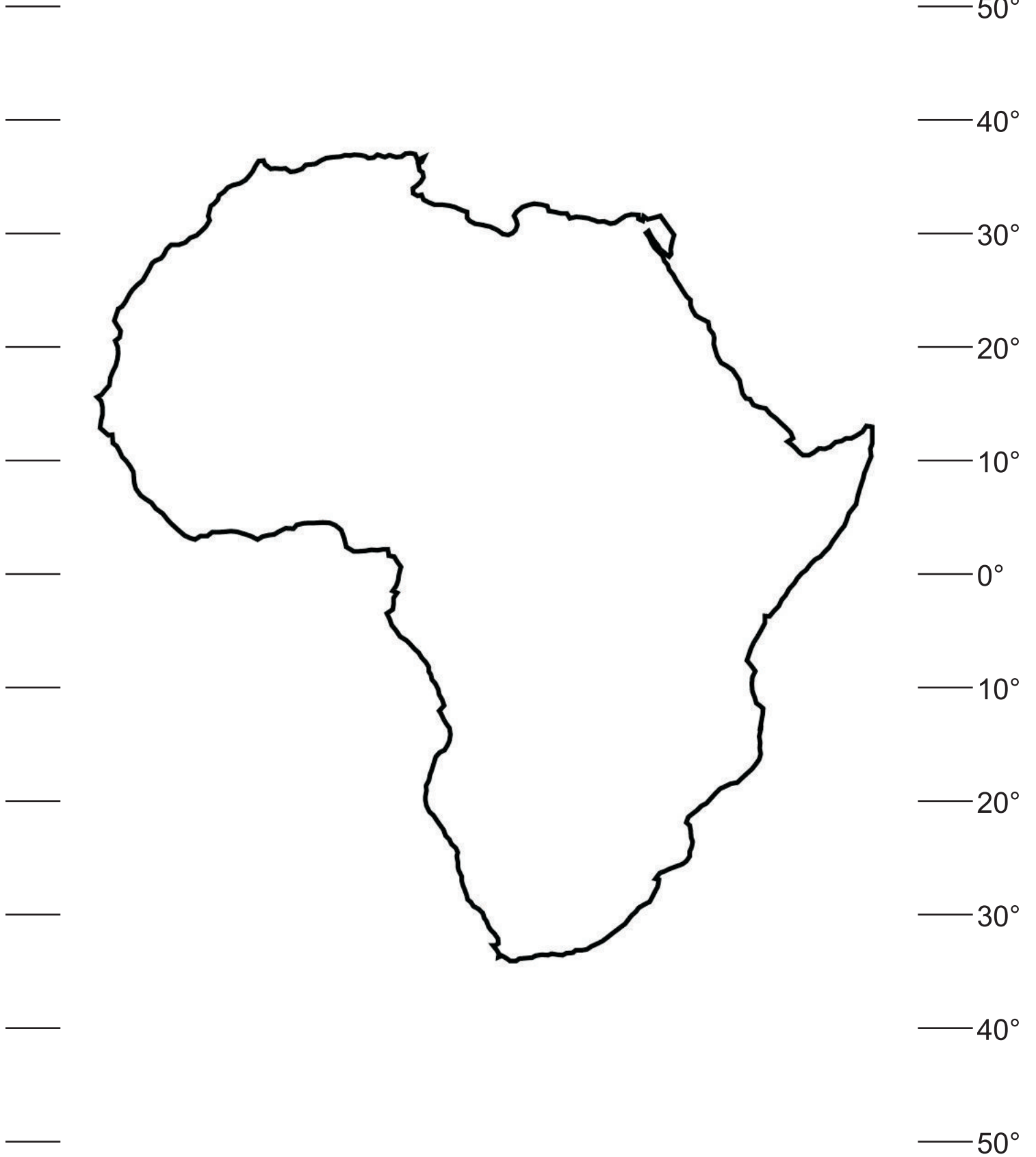


Generic Example #1



Africa



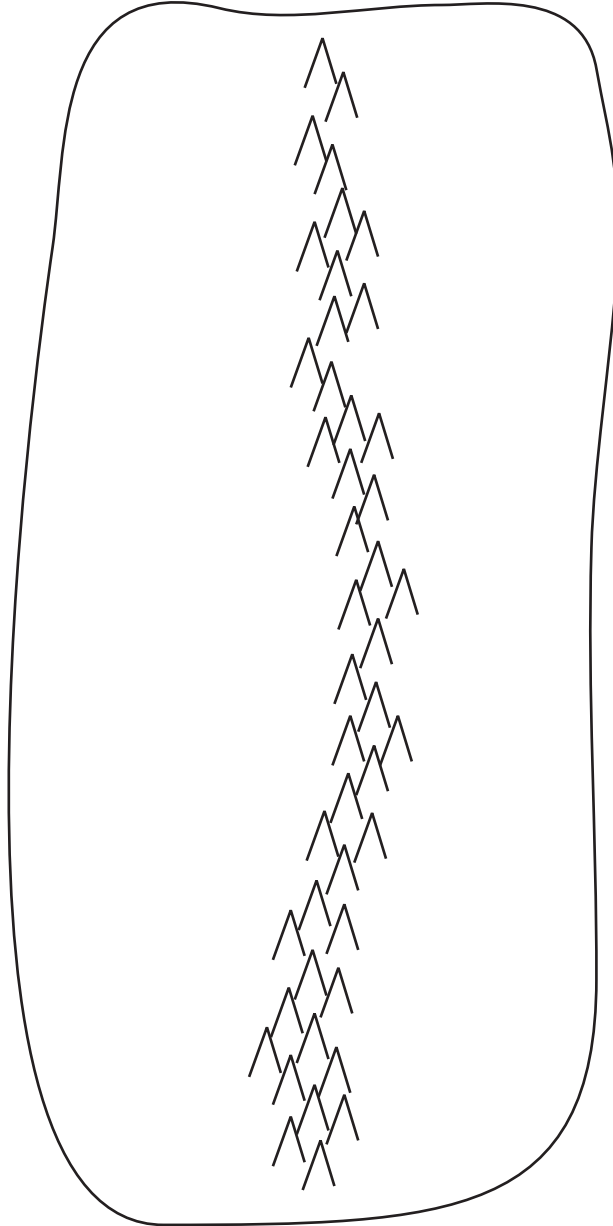
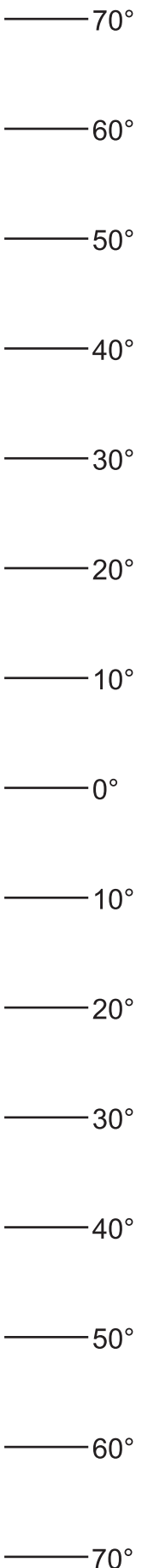
Australia



— 0°
— 10°
— 20°
— 30°
— 40°
— 50°
— 60°



Generic Example #2 (includes rain shadow)



South America

20° —

— 20°

10° —

— 10°

0° —

— 0°

10° —

— 10°

20° —

— 20°

30° —

— 30°

40° —

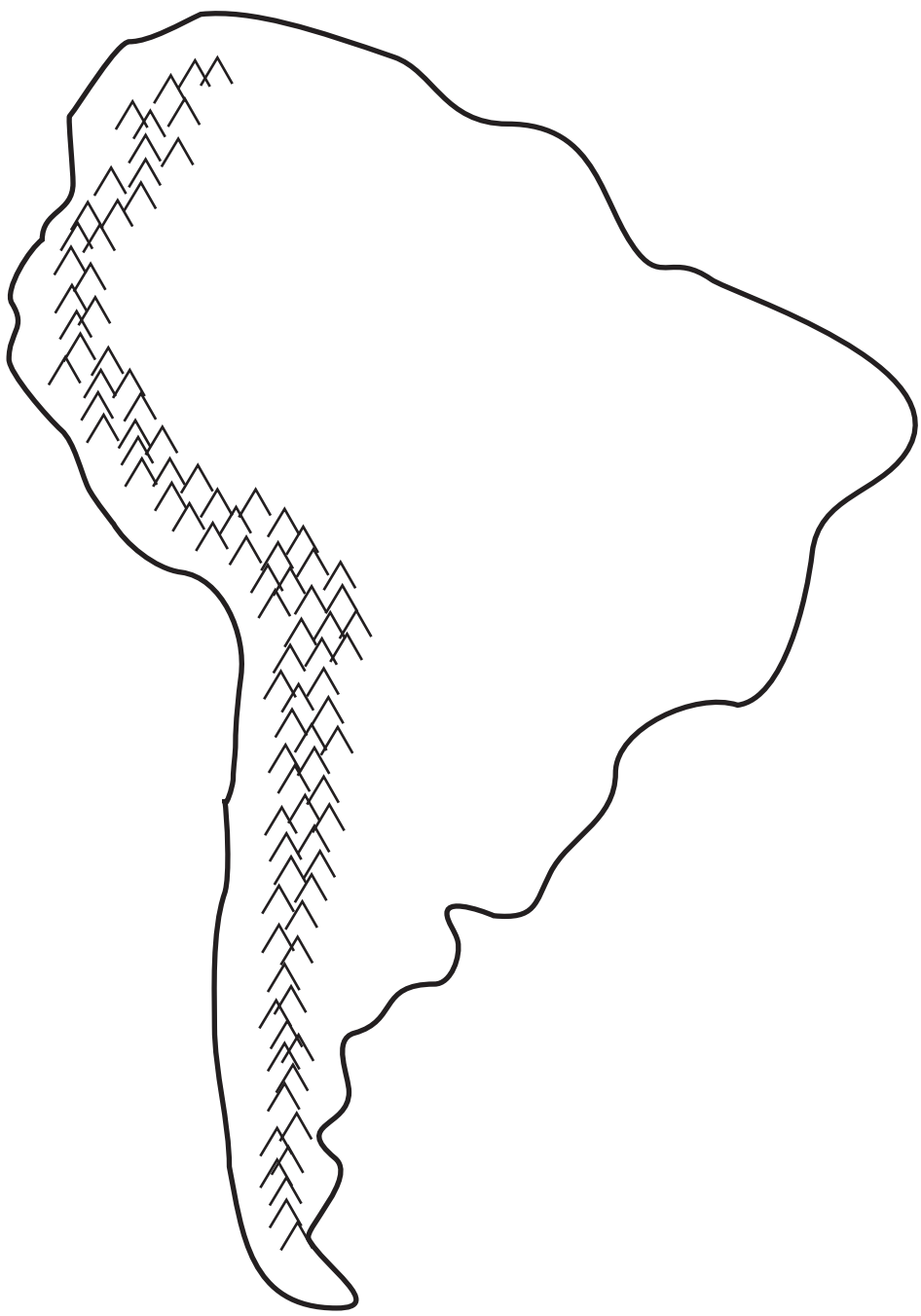
— 40°

50° —

— 50°

60° —

— 60°



EPS (Stapleton)
Drawing Climate Maps
North America

60°
50°
40°
30°
20°
10°
0°

60°
50°
40°
30°
20°
10°
0°

North America

